




**Legend**

-  Sphere of Influence Boundary - 9,373.83 acres
-  City Boundary
-  District Boundary - 8,659.6 acres



Ventura Local Agency  
Formation Commission

# Ojai Valley Sanitary District

Current as of February 23, 2026

Prepared for the Ventura Local Agency Formation Commission (LAFCo)  
by the County of Ventura - Information Systems Department - GIS Division



Copyright 2025 County of Ventura. Design, maps, index and text of this map are copyrighted.  
It is unlawful to copy or reproduce, either in digital or paper form, any part thereof for personal use or resale.

**WARNING:** The information contained hereon was created by the Ventura County Geographic Information System (GIS), which is designed and operated solely for the convenience of the County and related contract entities. The County does not warrant the accuracy of this information, and no decision involving a risk of economic loss or physical injury should be made in reliance thereon.

